











































# SIGNATURFORKLARING

	..... <b>Industri</b> Industrial area Industrie		..... <b>Motorvej</b> Motorway Autobahn
	..... <b>Kirkegård</b> Cemetery Friedhof		..... <b>Vej, bredde 6 m og derover</b> Road, more than 6 m wide Strasse, über 6 m breit
	..... <b>Rekreativt område</b> Recreational area Erholungsgebiet		..... <b>Vej, bredde 3-6 m, god</b> Road, more than 3 - 6 m wide Strasse, über 3 - 6 m breit
	..... <b>Råstofområde</b> Raw material area Rohstoff Gebiet		..... <b>Anden vej</b> Other road Nebenstrasse
	..... <b>Landingsbane</b> Runway Landebahn		..... <b>Sti</b> Path Pfad
	..... <b>Bebyggelse</b> Built-up area Siedlung		..... <b>Jernbane</b> Railway Eisenbahn
	..... <b>Gartneri</b> Market garden Gärtnerei		..... <b>Højspændingsledning</b> High-voltage line Hochspannungsleitung
	..... <b>Skov</b> Wood Wald		..... <b>Dige</b> Dike or Stonewall Deich oder Steinwall
	..... <b>Sand/Klit</b> Sand/Dune Sand/Düne		..... <b>Levende hegn</b> Hedge Hecke
	..... <b>Hede</b> Heath Heide		..... <b>Standsningssted</b> Station or halt Bahnhof oder Haltepunkt
	..... <b>Vådområde</b> Wetlands Feuchtgebiet		..... <b>Kilometerafmærkning</b> Kilometre marking Kilometermarkierung
	..... <b>Sportsanlæg</b> Sports ground Sportplatz		..... <b>Dæmning</b> Dam Damm
	..... <b>Bygning</b> Building Gebäude		..... <b>Skrænt</b> Sleep slope Böschung
	..... <b>Silo / Tank</b> Silo / Tank Silo / Tank		..... <b>Sognegrænse</b> Parish boundary Gemeindegrenze
	..... <b>Drivhus</b> Greenhouse Gewächshaus		..... <b>Kommunegrænse</b> Municipal boundary Kommunengrenze
	..... <b>Campingplads</b> Camping site Campingplatz		..... <b>Regiongrænse</b> Region boundary Regionsgrenze
	..... <b>Golfbane</b> Golf course Golfplatz		..... <b>Rigsgrænse</b> International boundary Staatsgrenze
	..... <b>Fredet fortidsminde</b> Scheduled Antiquity Denkmal		..... <b>Telemast / -tårn</b> Radio mast / -tower Funkmast / -turm
	..... <b>Kirke</b> Church Kirche		..... <b>Vindmølle</b> Wind power generator Windrad
	..... <b>Grænsepæl</b> Boundary post Grenzpfahl		..... <b>Vandmølle, Vejmølle</b> Water mill, Windmill Wasser-, Windmühle
	..... <b>Fyrtårn</b> Lighthouse Leuchtturm		..... <b>Trægruppe</b> Group of trees Baumgruppe

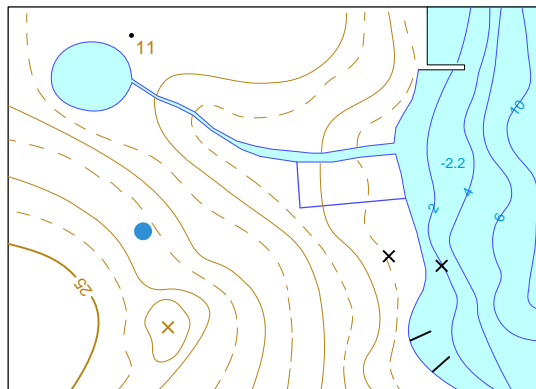
**Højdetal i meter** ..  
Spot elevation in metres  
Höhenangabe in meter

**Sø** ..  
Lake  
See

**Vandløb** ..  
Watercourse  
Wasserlauf

**Kilde** ..  
Spring  
Quelle

**Lavning i terrænet** ..  
Depression of ground  
Mulde



..... **Havn**  
Harbour  
Hafen

..... **Kyst**  
Coast  
Küste

..... **Vandløb, bredde over 6 m**  
Watercourse, over 6 m wide  
Wasserlauf, über 6 m breit

..... **Grøft**  
Ditch  
Graben

..... **Sten**  
Stone  
Stein

..... **Høfde**  
Breakwater  
Buhne